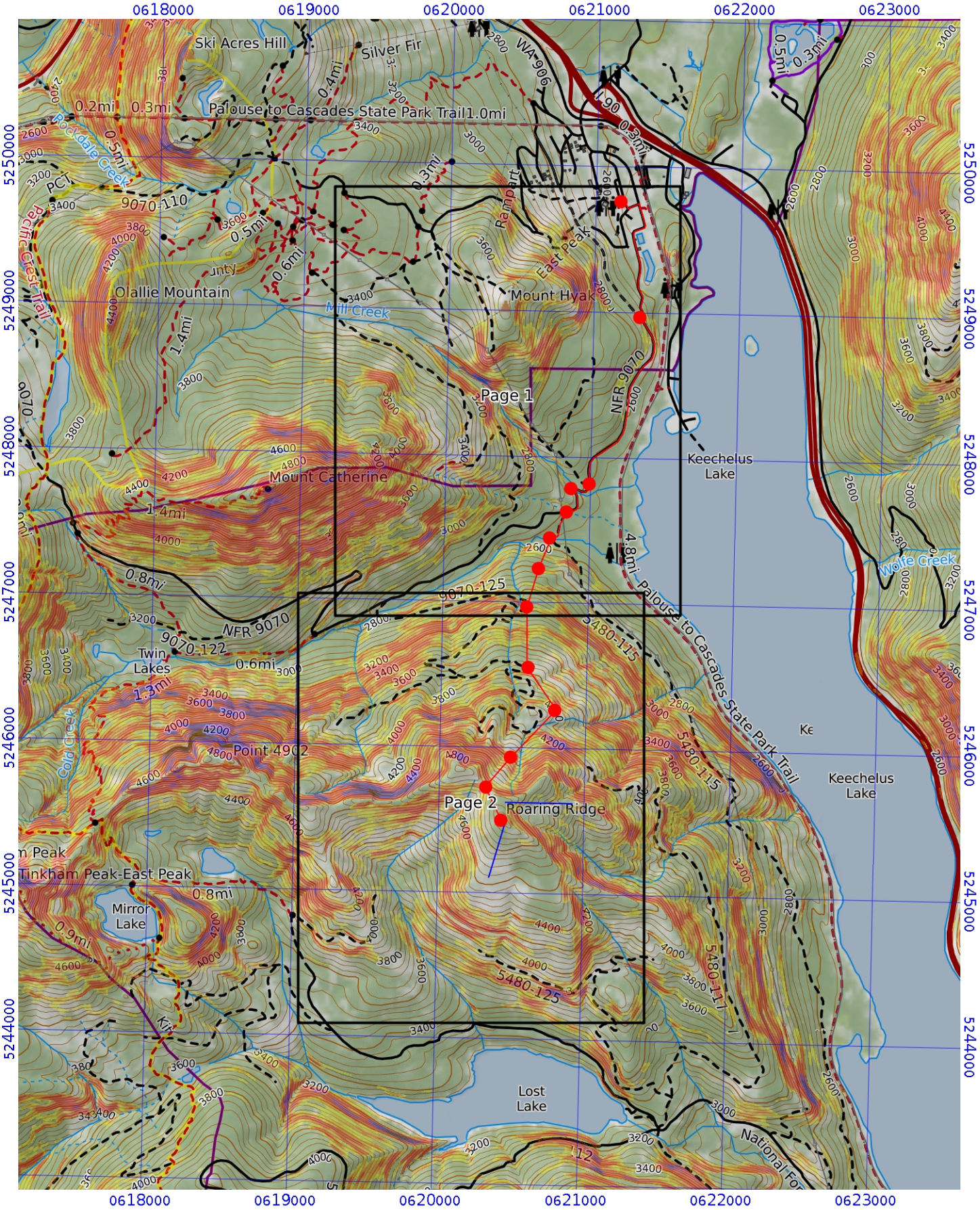

Series Overview
WGS84
UTM Zone 10T

CalTopo

1 2 3 4 km

0.5 1.0 1.5 2.0 mi

Scale **1:35197** 1 inch = 2933 feet

N MN 15°

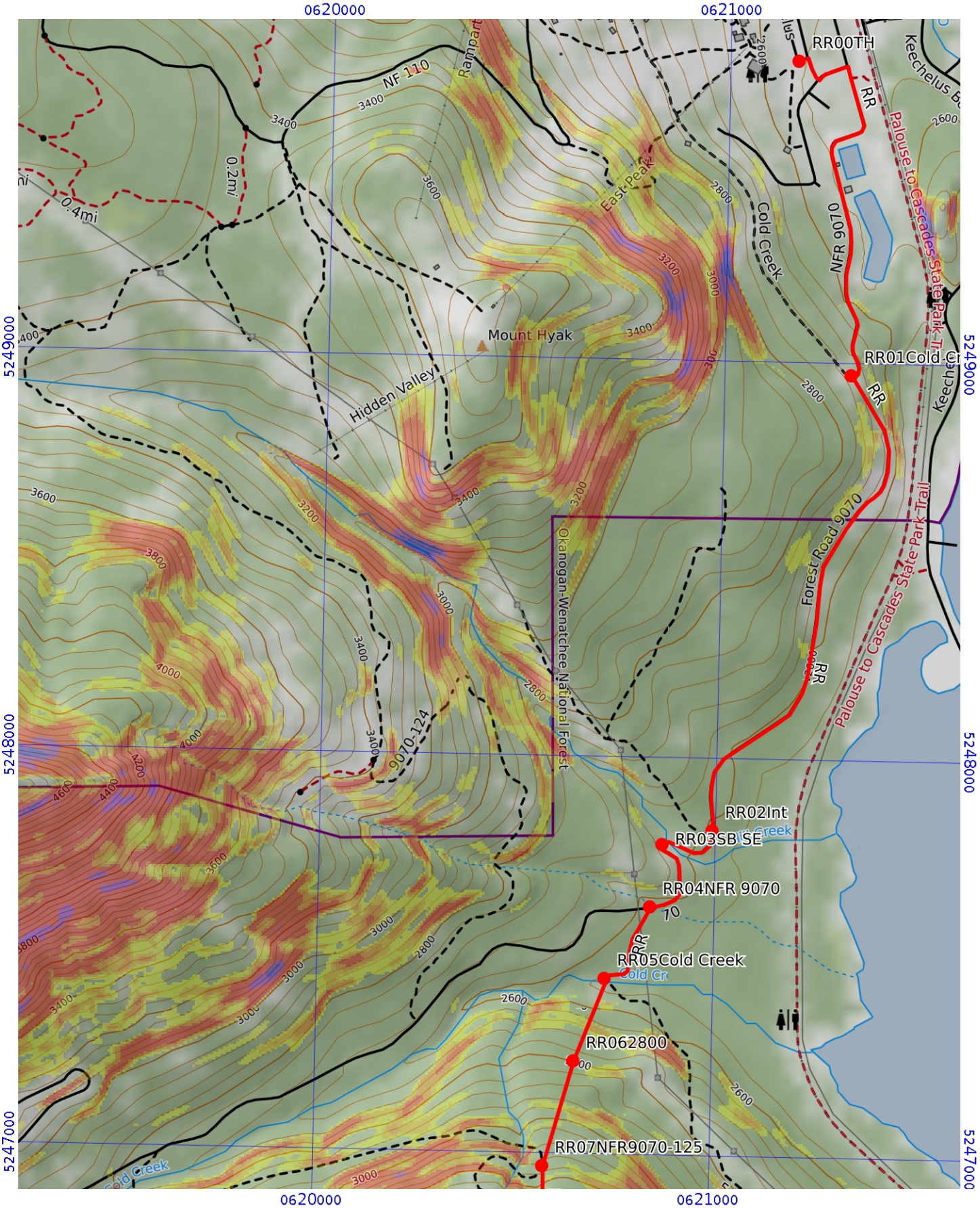

Page 1/2
WGS84
UTM Zone 10T

CalTopo

0.5 1.0 1.5 km

0.1 0.2 0.3 0.4 0.5 0.6 0.7 0.8 0.9 mi

Scale **1:12893** 1 inch = 1074 feet

N MN 15°

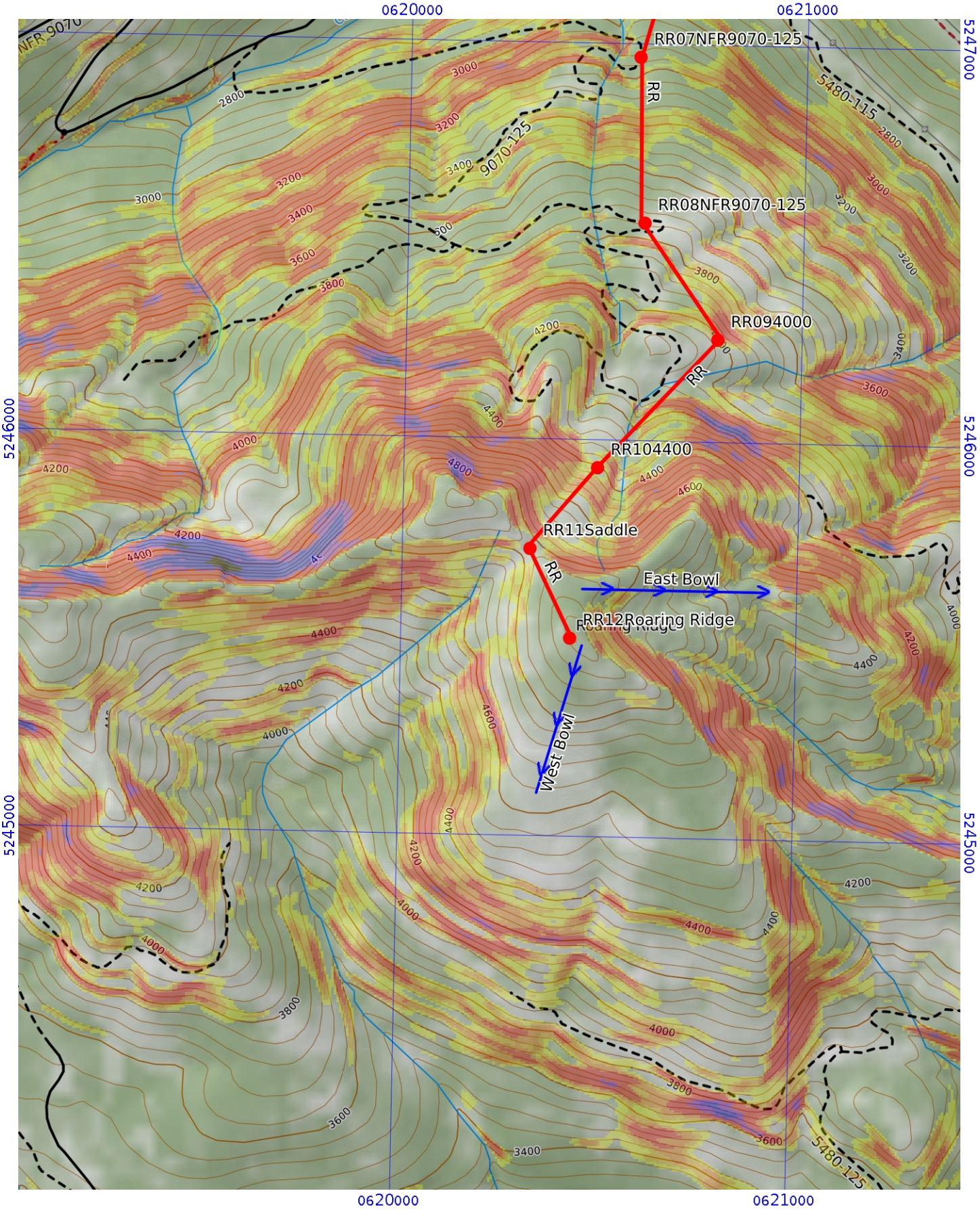

Page 2/2
WGS84
UTM Zone 10T

0.5 1.0 1.5 km

0.1 0.2 0.3 0.4 0.5 0.6 0.7 0.8 0.9 mi

Scale **1:12927** 1 inch = 1077 feet

N MN 15°

CalTopo