

Northern Cascades 125

- **March 18th, 2022**
- **The Mountaineers**
- **7700 Sandpoint Way NE, Seattle WA 98115**
- **info@mountaineers.org**
-
- **David Burdick**
- **dwburdick@sustainablesteps.com**
- **www.youtube.com/user/AdventureMuffin**



Adventure Muffin Productions

36 subscribers

Northern Cascades 125

Northern Cascades National Park

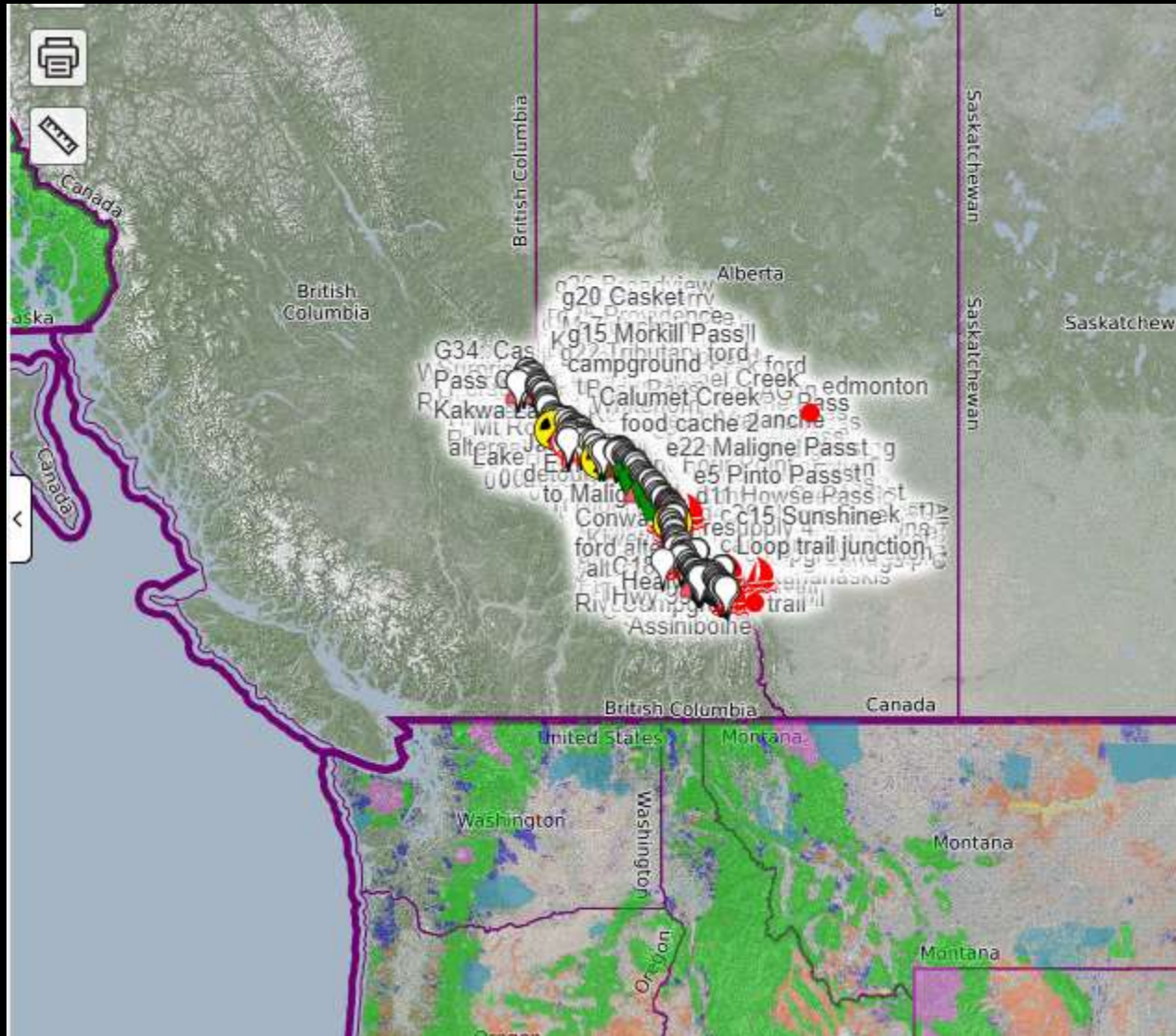
Washington State

August 21-30th, 2021

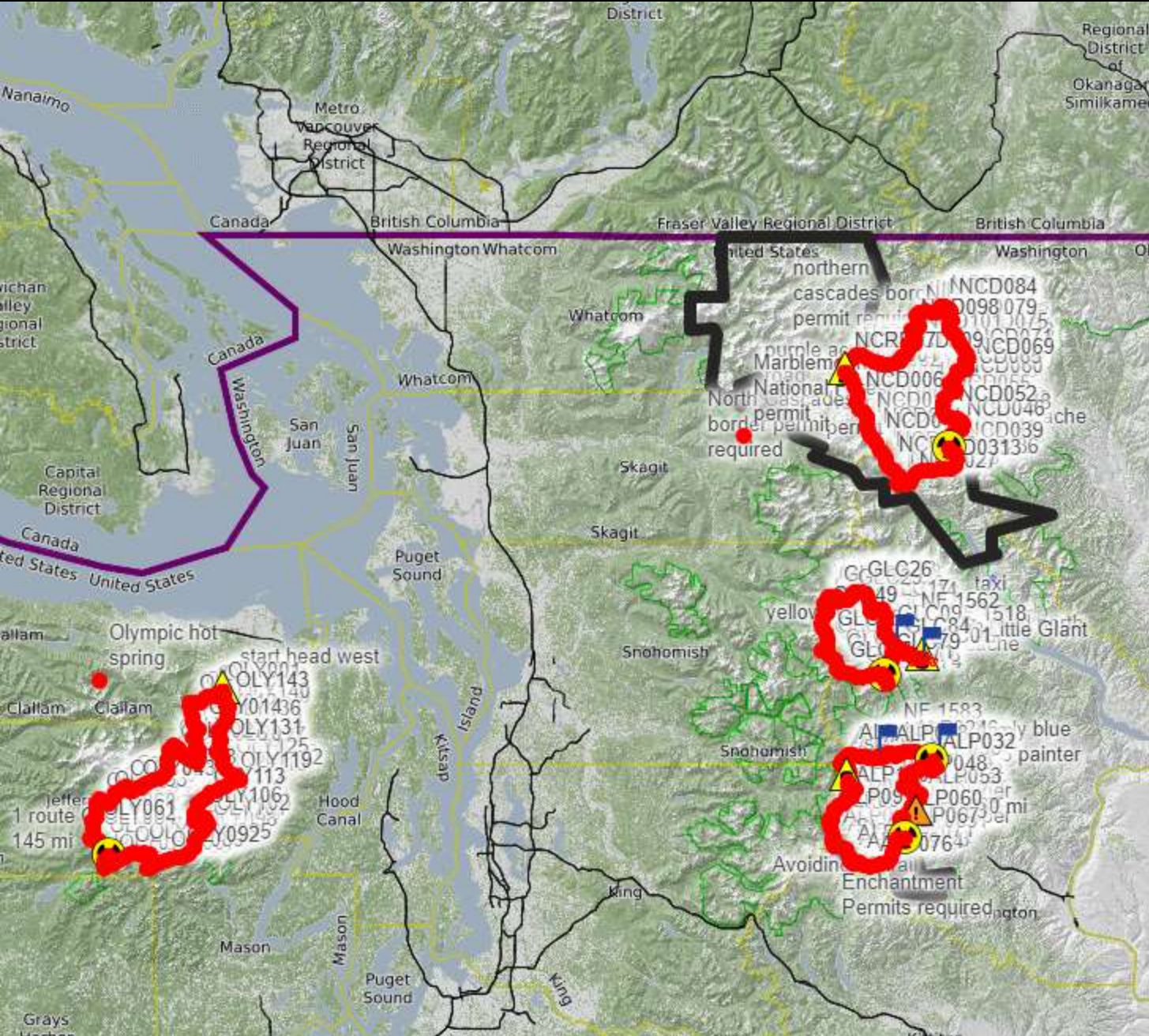
- 125 miles
- 9 days
- 35,000 ft accent

< Today > August – September, 2021					Day	Week	2 Week	Month
Monday	Tuesday	Wednesday	Thursday	Friday				
August 9	10	11	12	13				
/ SCHED-0076163 / Contractor Unavailable	/ SCHED-0076163 / Contractor Unavailable	/ SCHED-0076163 / Contractor Unavailable	/ SCHED-0076163 / Contractor Unavailable	/ SCHED-0076163 / Contractor Unavailable				
16	17	18	19	20				
/ SCHED-0076163 / Contractor Unavailable	/ SCHED-0076163 / Contractor Unavailable	/ SCHED-0076163 / Contractor Unavailable	/ SCHED-0076163 / Contractor Unavailable	/ SCHED-0076163 / Contractor Unavailable				
23	24	25	26	27				
/ SCHED-0076163 / Contractor Unavailable	/ SCHED-0076163 / Contractor Unavailable	/ SCHED-0076163 / Contractor Unavailable	/ SCHED-0076163 / Contractor Unavailable	/ SCHED-0076163 / Contractor Unavailable				
30	31	September 1	2	3				
/ SCHED-0076163 / Contractor Unavailable	/ SCHED-0076163 / Contractor Unavailable	/ SCHED-0076163 / Contractor Unavailable	/ SCHED-0076163 / Contractor Unavailable	/ SCHED-0076163 / Contractor Unavailable				
6	7	8	9	10				
/ SCHED-0074634 / Labor Day	/ SCHED-0076490 / Contractor Unavailable	/ SCHED-0076490 / Contractor Unavailable	/ SCHED-0076490 / Contractor Unavailable					

Plan A Great Divide Trail



Plan B 4 loops of Northern Cascades



From: David Burdick <dwburdick@sustainablesteps.com>
Sent: Friday, August 20, 2021 11:44 AM
To: NOCA Wilderness, NPS <noca_wilderness@nps.gov>; Shafer, Forrest R <Forrest_Shafer@nps.gov>
Subject: [EXTERNAL] URGENT Itinerary and permit requests for 3 sites over a 112 mile loop of Northern Cascades starting 8/22.

This email has been received from outside of DOI - Use caution before clicking on links, opening attachments, or responding.

*I have a 112 mile loop planned for Northern Cascades starting 8/22/2021.
Here is the route: <https://caltopo.com/m/KCFL> See the purple loop*

Starting TH: Thunder creek:

Car parked at Colonial Creek for 11 days White Toyota Prius, license number PRIS NV

Below is the requested permits.

*Could you set me up with permit for this backcountry sites for the following 3 sites (in yellow)?
I will stop by and pick them up on Saturday, 8/21/2021*

Date Site

8/22/21 Junction

8/23 Buckner

8/24 North Fork

8/25 rainy lake trail – no permit requested

8/26 swamp creek no permit requested

8/27 Methow river no permit requested

8/28 meadows- no permit requested

8/29 west fork Pasayten no permit requested

8/30 deception pass no permit requested

8/31 hells basin no permit requested

9/1 Ruby creek no permit requested



A	B	C	D	E	F	G	H	I	J	K	L	M	N	O	P	Q	R
		start	Olympics carry	Olympics stash	zero days	alpine lake carry	alpine lake stash	zero days	Northern Cascades Carry	Northern cascades Cache	zero days	Glacier carry	glacier stash		TOTAL TO BUY		
mornings			7	8		7	5		4	7		8	4		50	days total	
lunches			7	8		7	5		4	7		8	3		49	days total	
evenings			7	7		6	4		4	6		7	3		44	days total	
miles			70	76		65	43		41	71		76	31		473		
		August	August	August		August	Sept		Sept.	Sept.		Sept.	Sept.				
dates		6	13	20	2	28	1	2	7	13	2	22	25				
start		aug 6th			22-Aug												
dinner																	
dried beans	0.33 cups		2.31	2.31		1.98	1.32		1.32	1.98		2.31	0.99		14.52	cups	
potatoes	0.5 cups		3.5	3.5		3	2		2	3		3.5	1.5		22	cups	
thick chat	0.33 cups		2.31	2.31		1.98	1.32		1.32	1.98		2.31	0.99		14.52	cups	
veggies	0.25 cups		1.75	1.75		1.5	1		1	1.5		1.75	0.75		11	cups	
kale	0.25 cups		1.75	1.75		1.5	1		1	1.5		1.75	0.75		11	cups	
mushroom	0.33 cups		2.31	2.31		1.98	1.32		1.32	1.98		2.31	0.99		14.52	cups	

resupply locations

route planner

food calculator

pack list

todo list

where's dave list



:





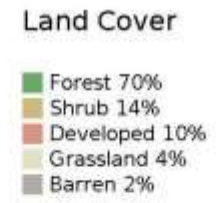
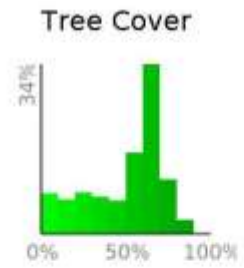
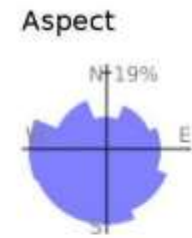
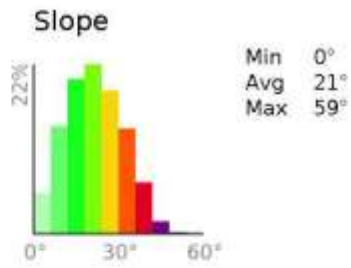
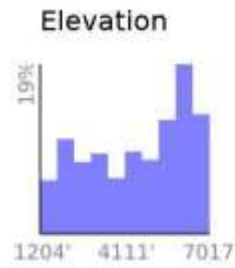


1

range 1204' to 7014' gain 35052' loss 34754' exaggeration 43.9x

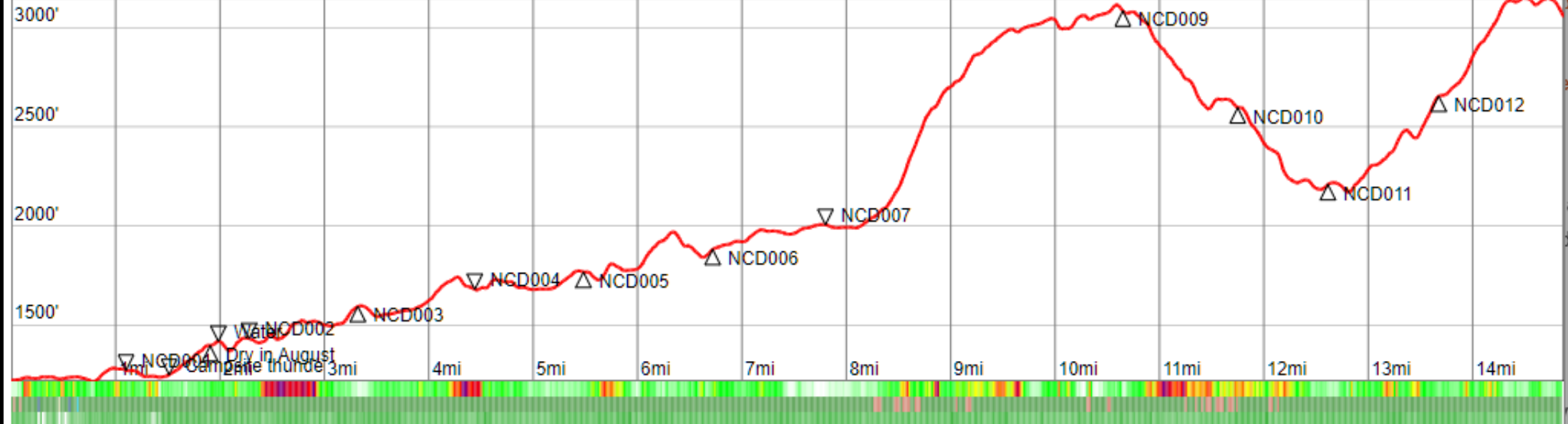


Slope Angle (top), Land Cover (middle), Tree Cover (bottom)

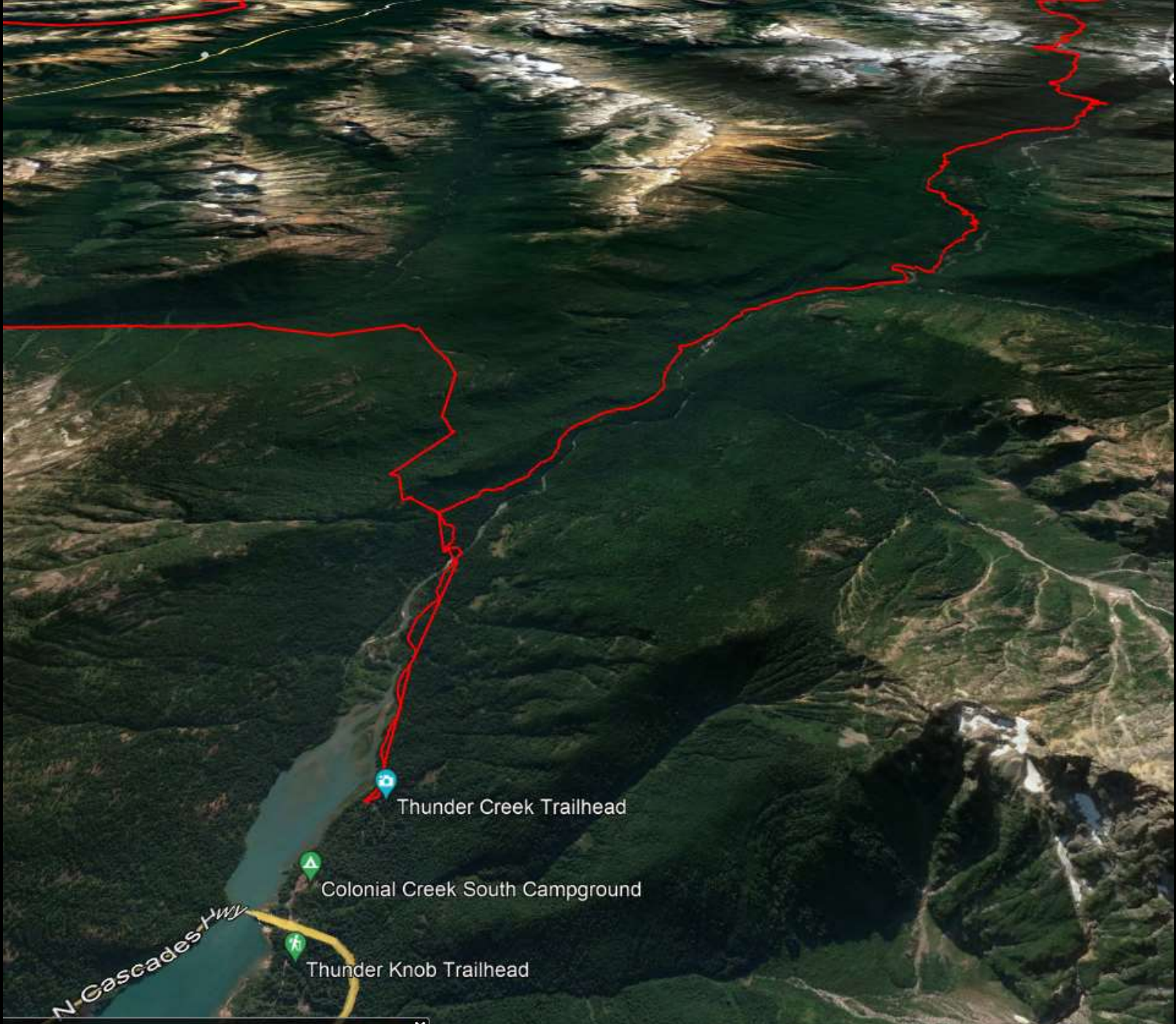


1 Day 8/22/21

distance 14.87mi range 1217' to 3149' +3884' -2051' sampling interval 104' w/ 10x vertical exaggeration [resample](#) [png](#) [pdf](#) [csv](#) [collapse](#)



Slope Angle (top), Land Cover (middle), Tree Cover (bottom)



Thunder Creek Trailhead

Colonial Creek South Campground

Thunder Knob Trailhead

N Cascades Hwy

Google

Navigation controls including a play button, a progress bar showing 00:15, and icons for refresh, print, and close.

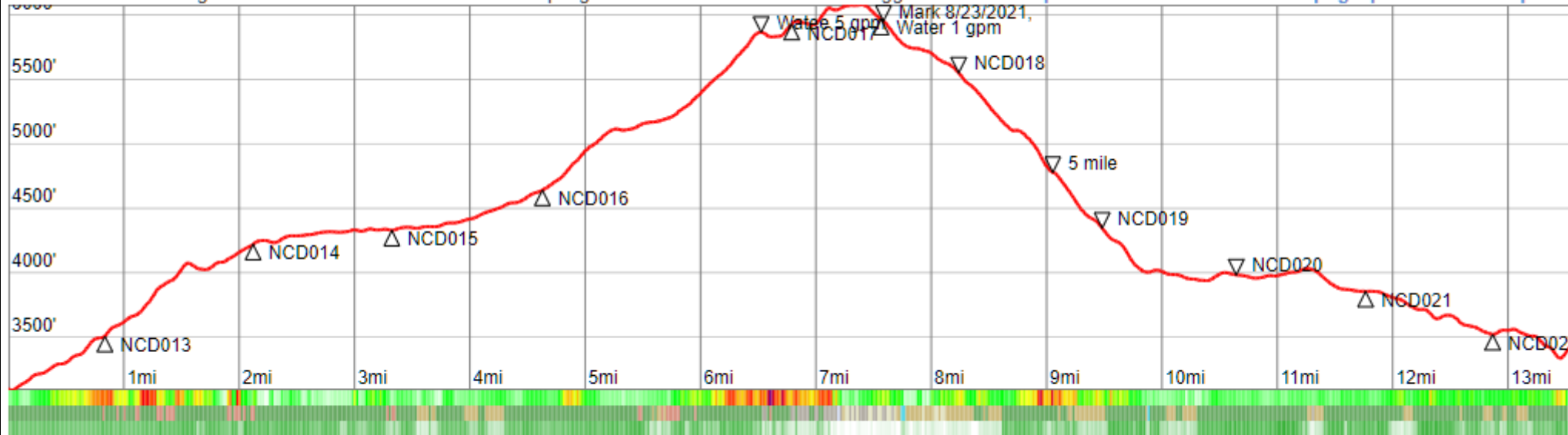






2 Day 8/23/21

distance 13.54mi range 3090' to 6078' +3544' -3214' sampling interval 108' w/ 5.9x vertical exaggeration [resample](#) [png](#) [pdf](#) [csv](#) [collapse](#)



Slope Angle (top), Land Cover (middle), Tree Cover (bottom)

Elevation

Slope

Aspect

Tree Cover

Land Cover



Thunder Basin

Skagit Queen Campground













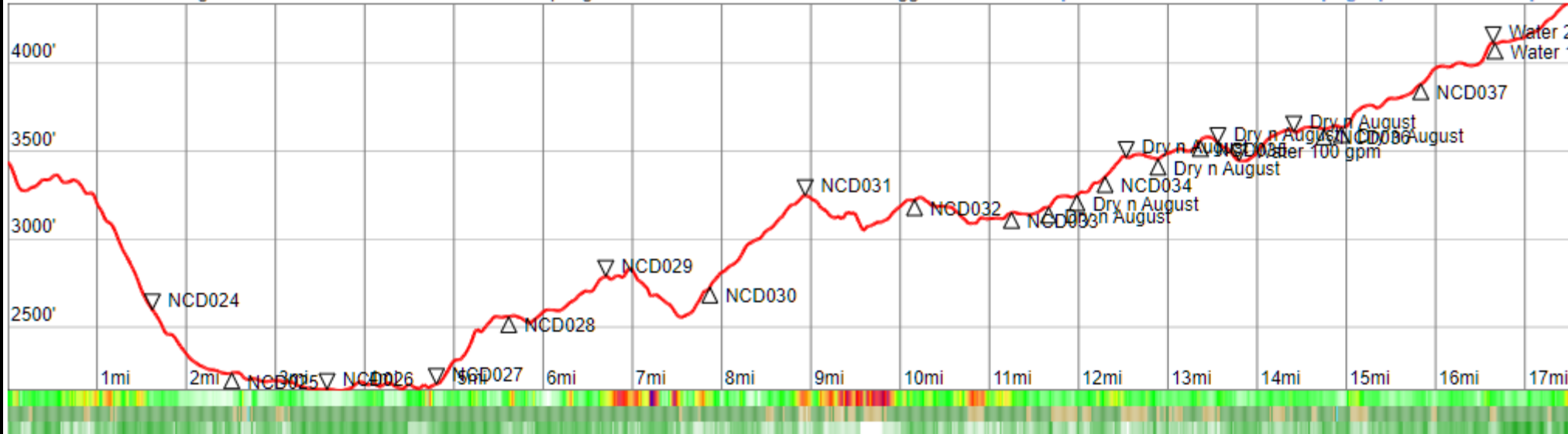




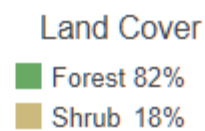
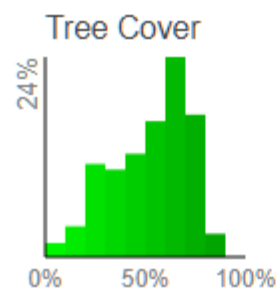
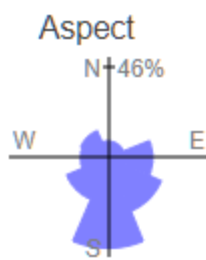
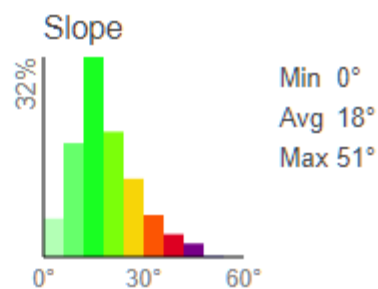
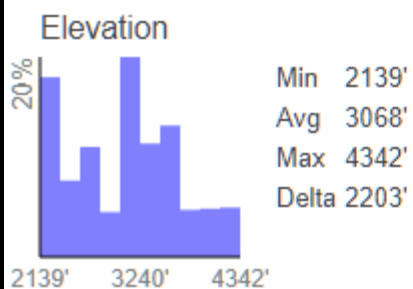


3 Day 8/24/21


distance 17.61mi range 2139' to 4342' +3601' -2735' sampling interval 104' w/ 10.4x vertical exaggeration [resample](#) [png](#) [pdf](#) [csv](#) [collapse](#)



Slope Angle (top), Land Cover (middle), Tree Cover (bottom)



OK



2 Camp day 23 - Two mile camp






PACIFIC CREST TRAIL
NORTH FORK TRAIL 3
FIREWEED 9
RAINY PASS 15







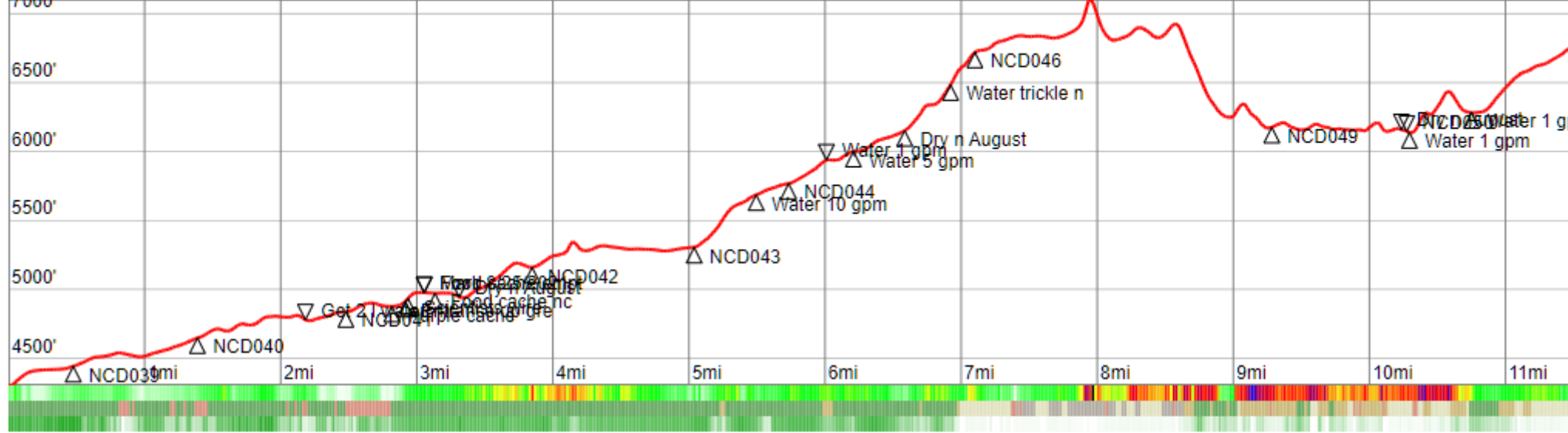




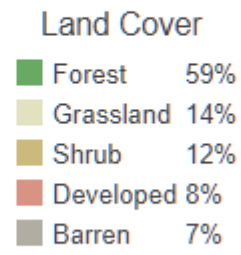
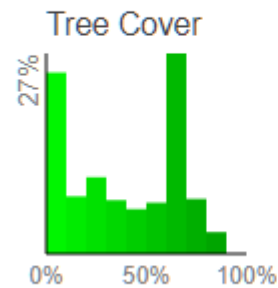
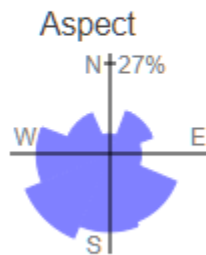
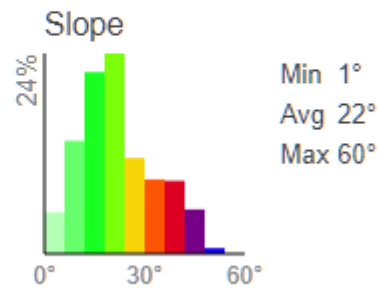
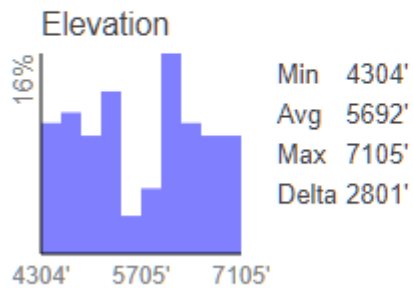
20210824_105037

4 Day 8/25/21

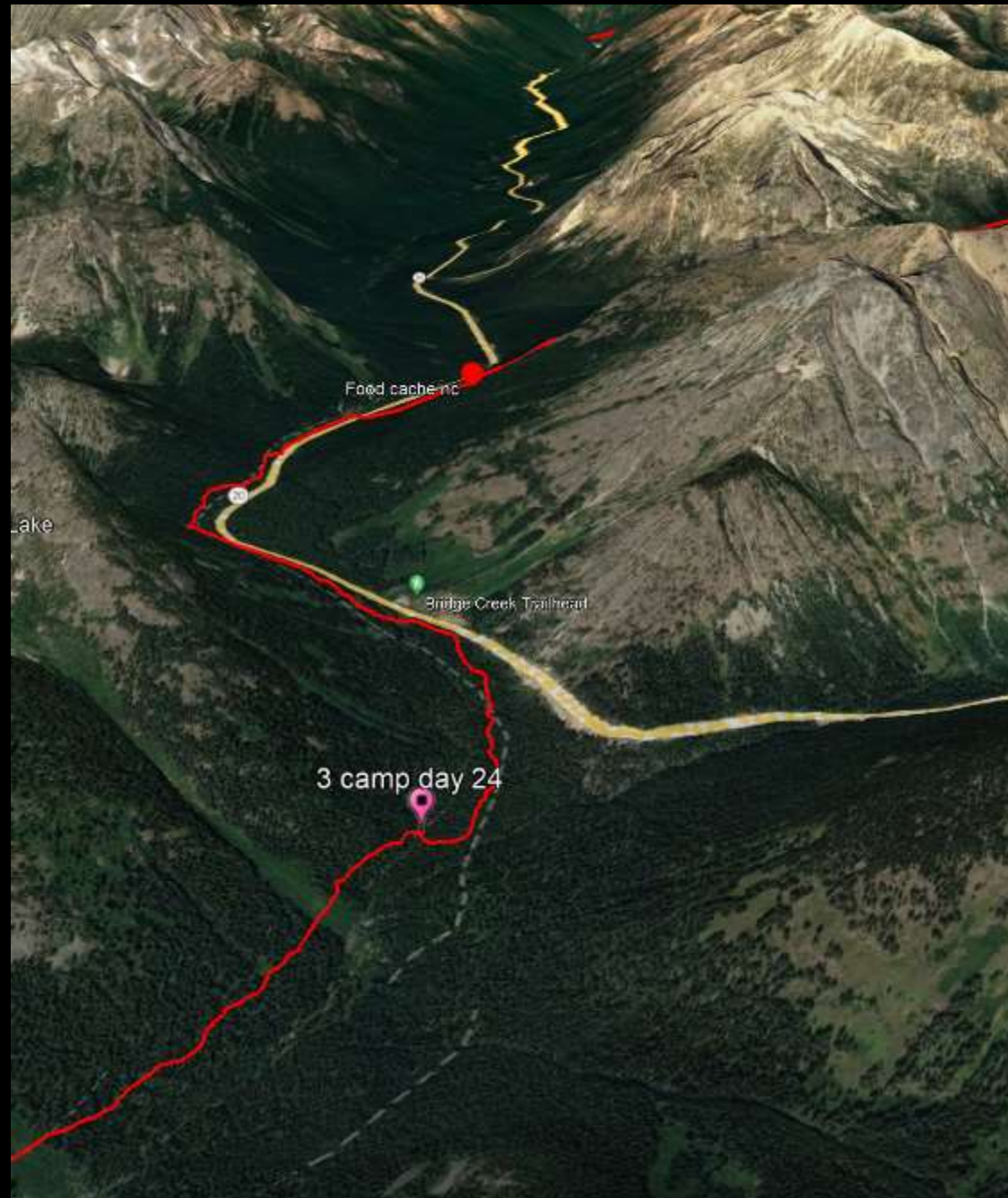
distance 11.5mi range 4304' to 7105' +4403' -1948' sampling interval 105' w/ 5.3x vertical exaggeration [resample](#) [png](#) [pdf](#) [csv](#) [collapse](#)



Slope Angle (top), Land Cover (middle), Tree Cover (bottom)



OK



PACIFIC CREST TRAIL



FIREWEED CAMP

4

BRIDGE CREEK

13

SIUATTLE PASS

35

CLOSED TO MOTORIZED VEHICLES























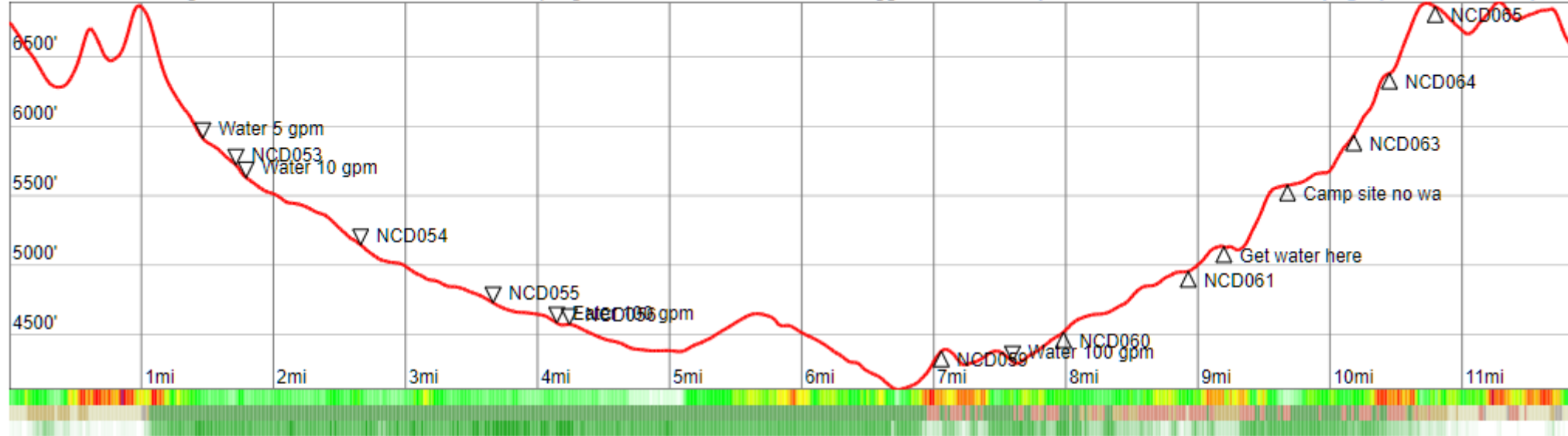
5 Day 8/26/21

8/26/2021

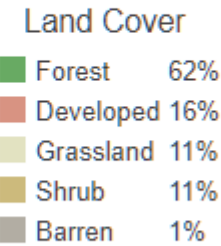
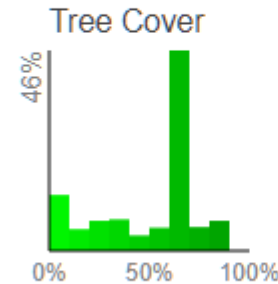
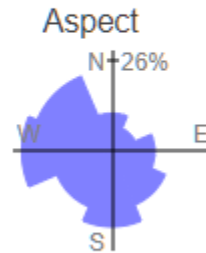
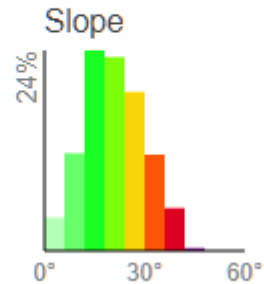
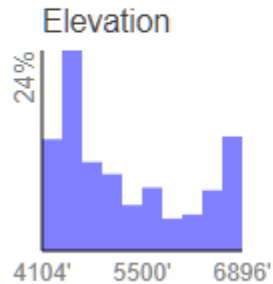


distance 11.9mi range 4104' to 6896' +4447' -4672' sampling interval 102' w/ 5.5x vertical exaggeration [resample](#)

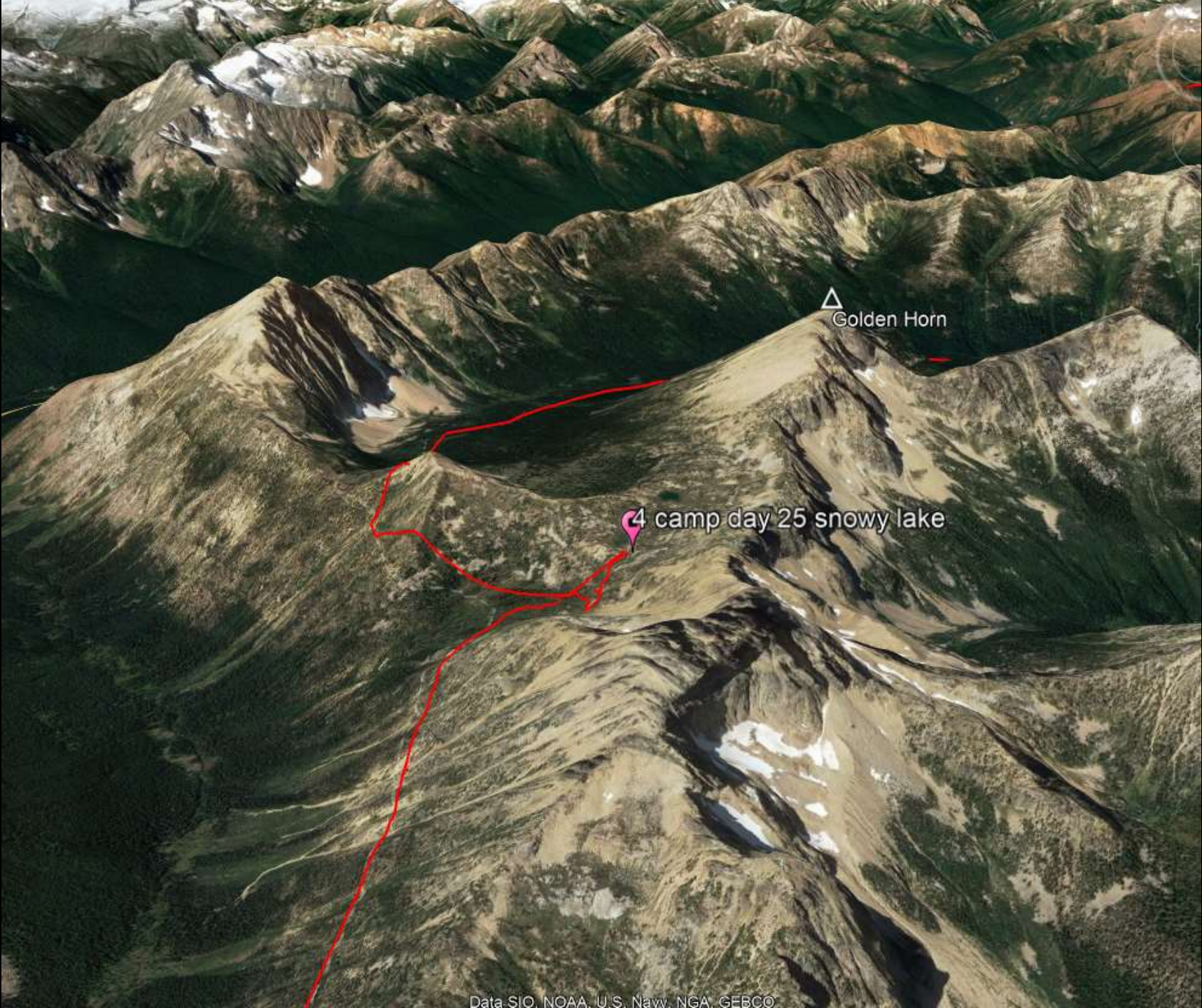
[png](#) [pdf](#) [csv](#) [collapse](#)



Slope Angle (top), Land Cover (middle), Tree Cover (bottom)



OK



△ Golden Horn

4 camp day 25 snowy lake













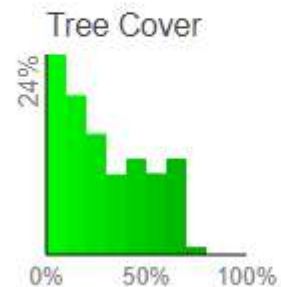
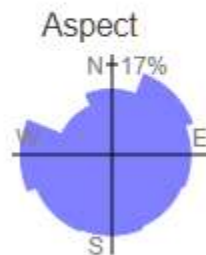
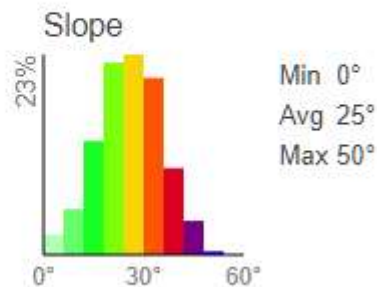
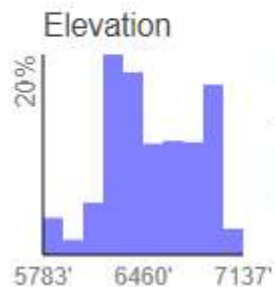
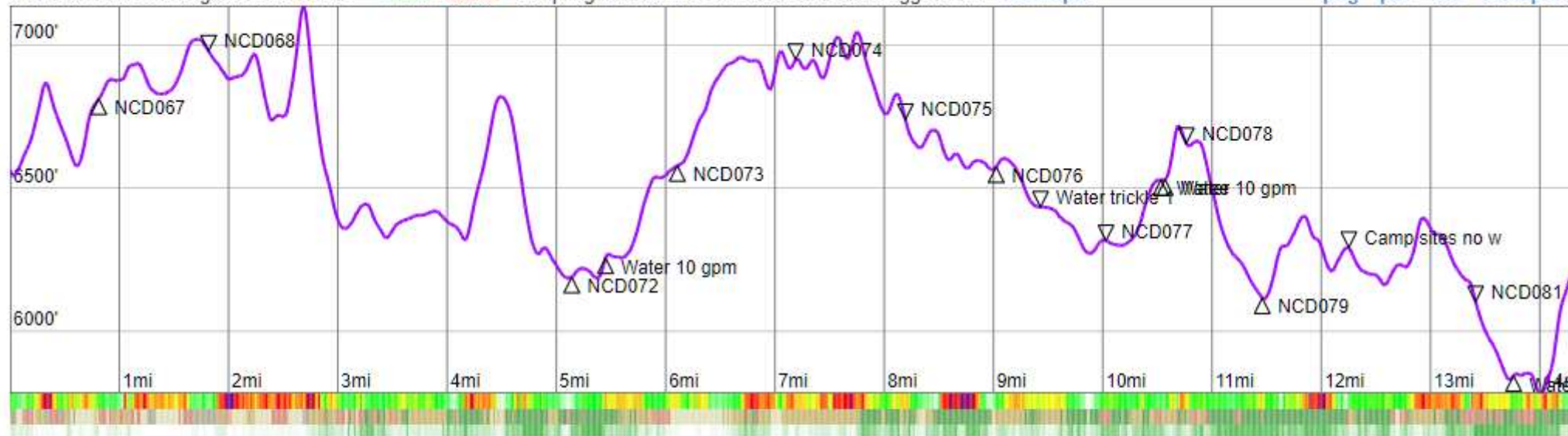


6 Day 8/27/21

8/27/2021

X

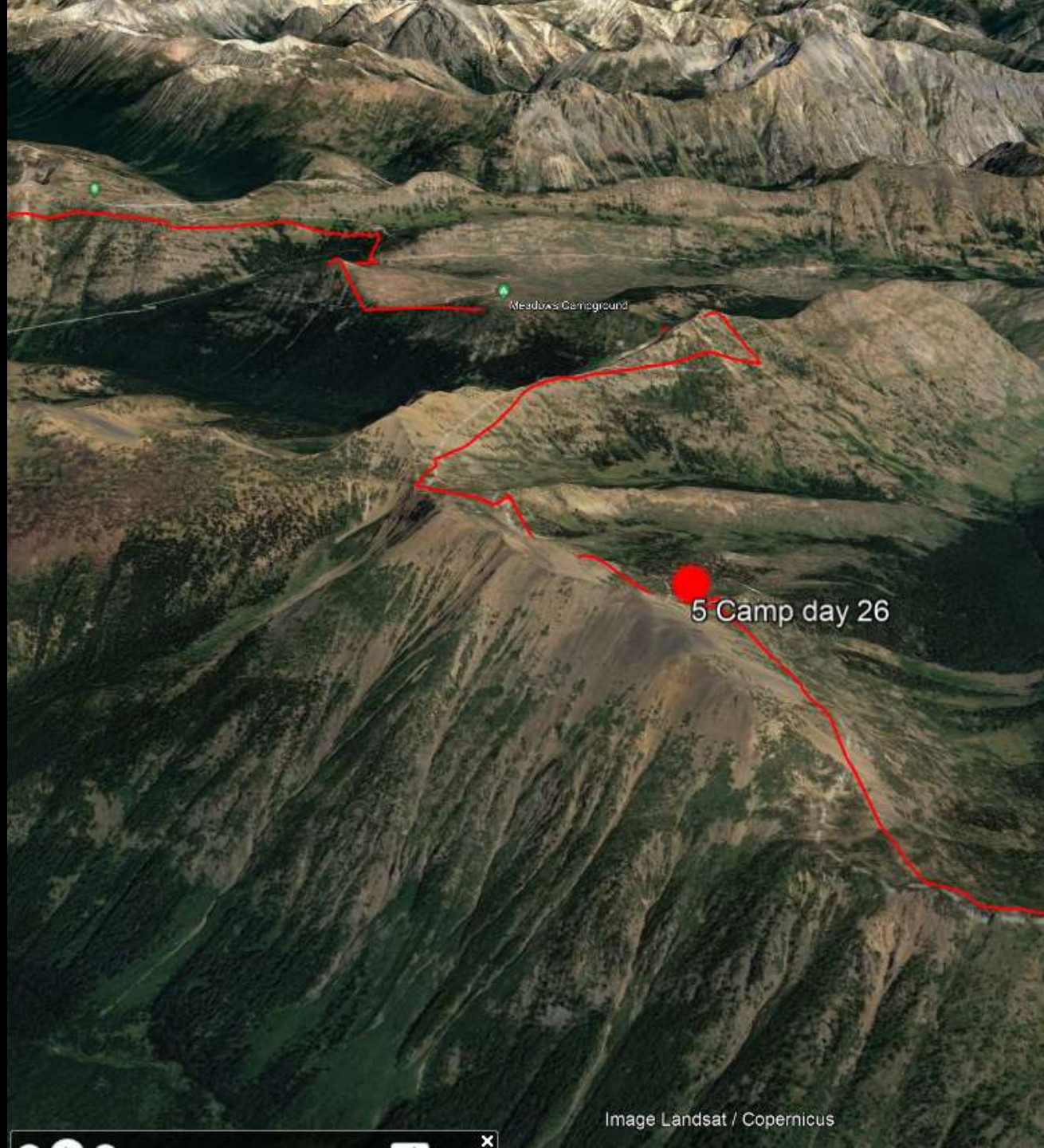
distance 14.38mi range 5783' to 7137' +5201' -5513' sampling interval 102' w/ 13.8x vertical exaggeration [resample](#) [png](#) [pdf](#) [csv](#) [collapse](#)



Land Cover

Forest	38%
Shrub	30%
Developed	16%
Grassland	13%
Barren	3%

OK



Meadows Campground

5 Camp day 26









PASAYTEN

WILDERNESS

OKANOGAN

National Forest





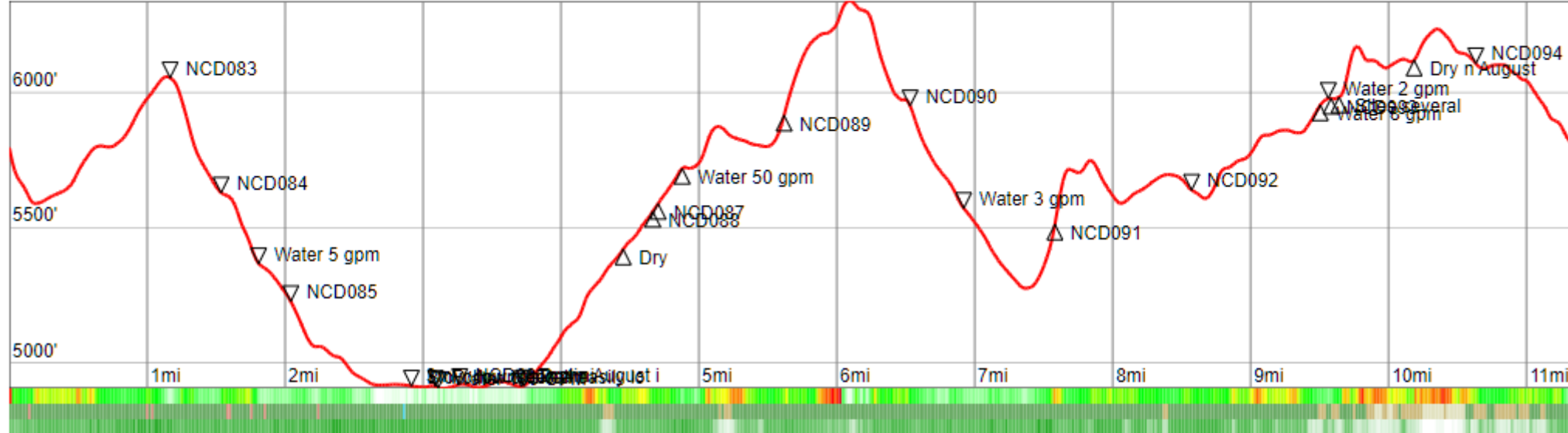


7 Day 8/28

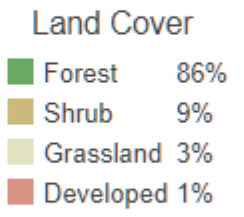
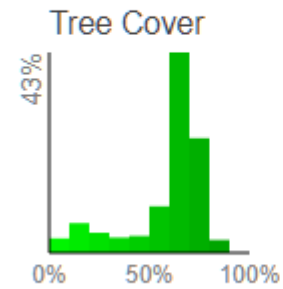
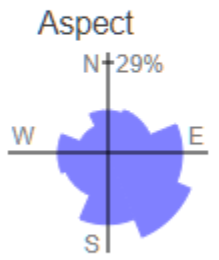
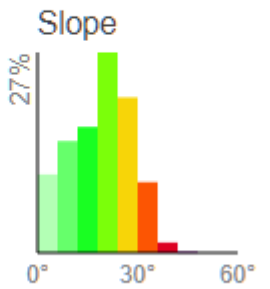
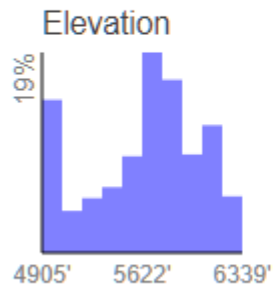
8/28/2021



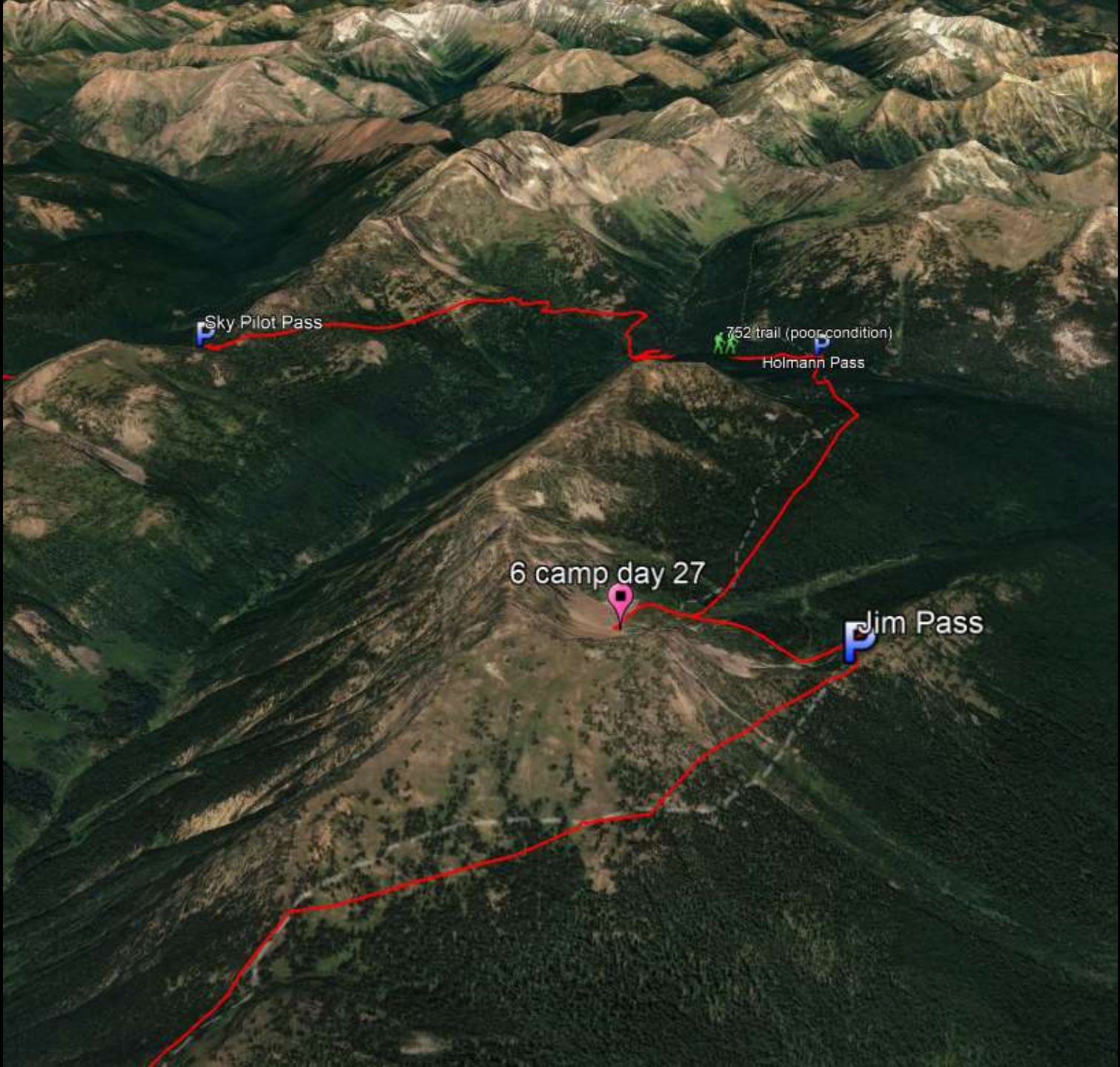
distance 11.39mi range 4905' to 6339' +3388' -3374' sampling interval 102' w/ 10.3x vertical exaggeration [resample](#) [png](#) [pdf](#) [csv](#) [collapse](#)



Slope Angle (top), Land Cover (middle), Tree Cover (bottom)



OK



Sky Pilot Pass

752 trail (poor condition)

Holmann Pass

6 camp day 27

Jim Pass

















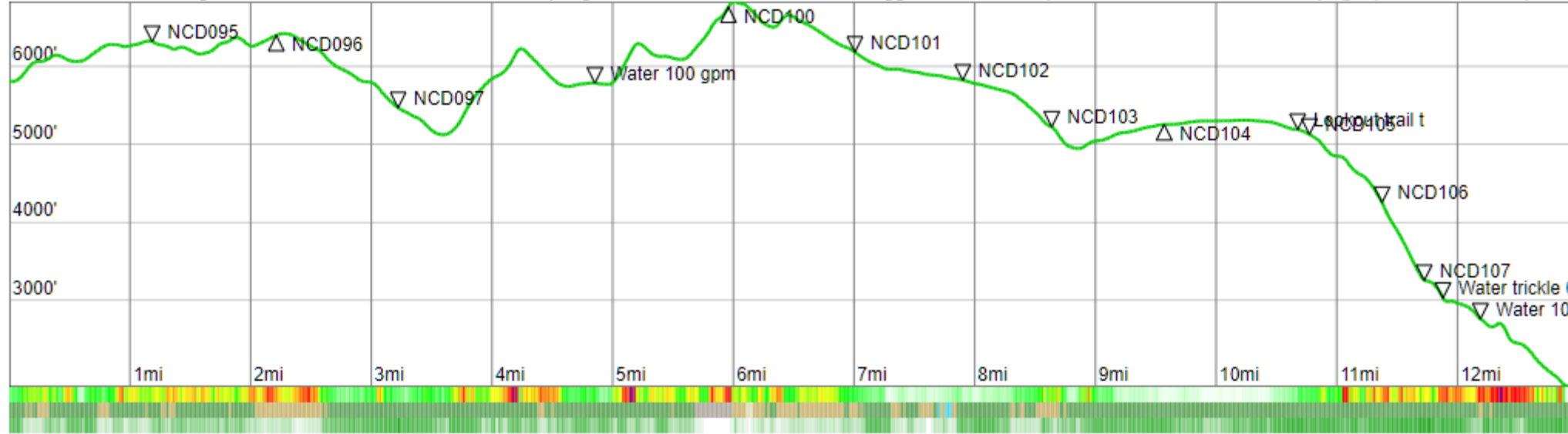


8 Day 8/29/21

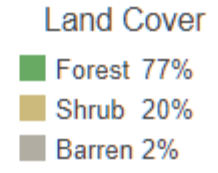
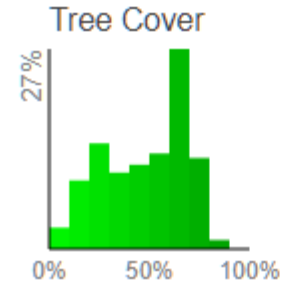
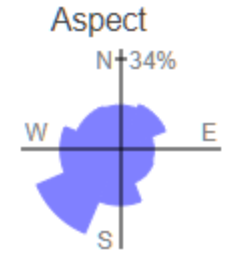
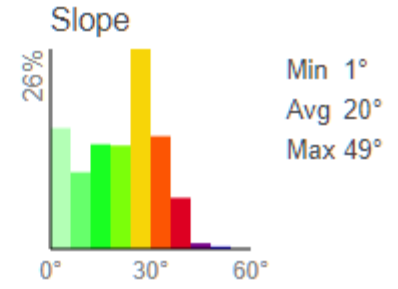
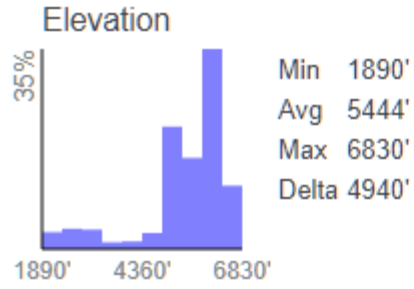
8/29/2021



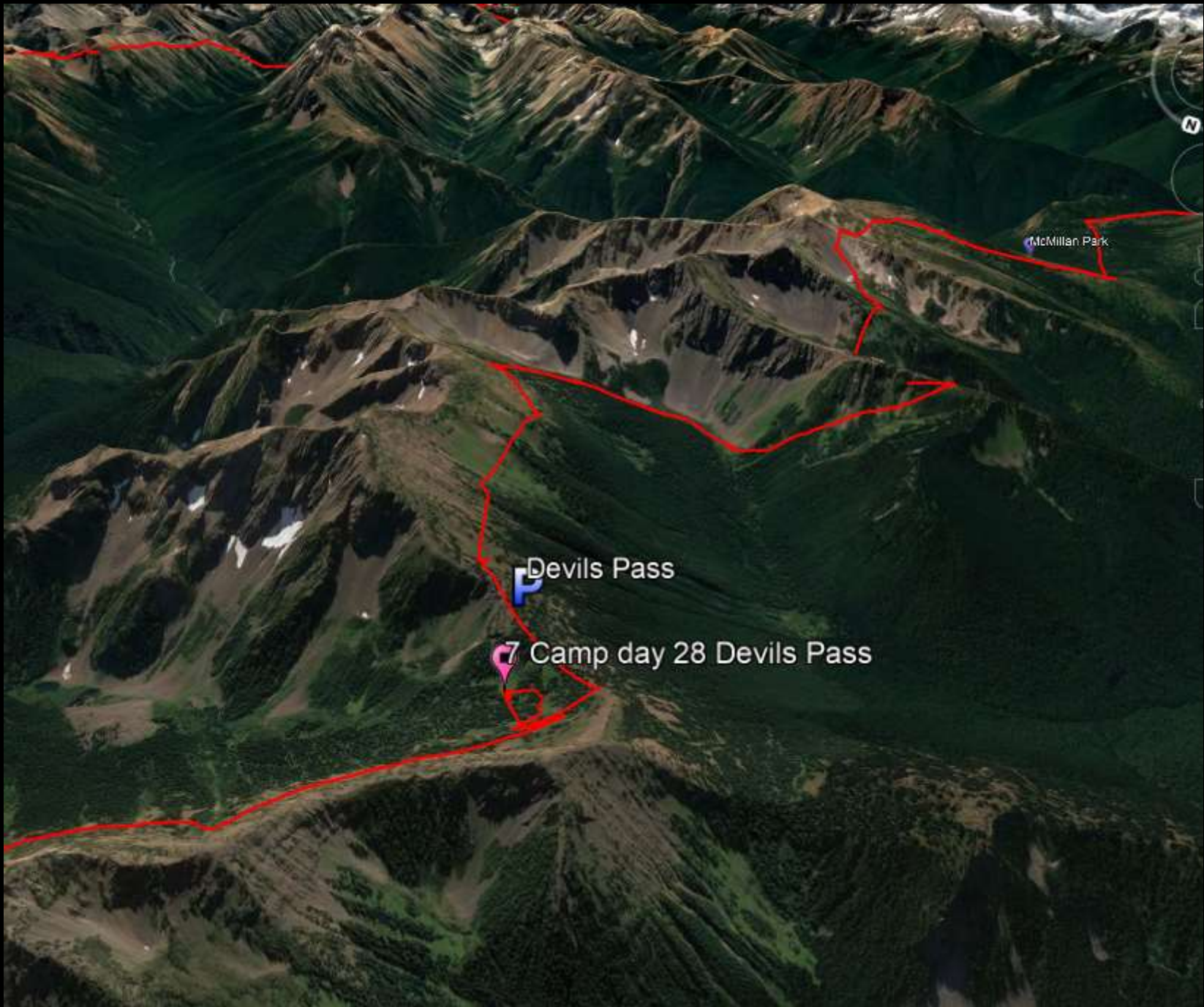
distance 12.97mi range 1890' to 6830' +4049' -7966' sampling interval 102' w/ 3.4x vertical exaggeration [resample](#) [png](#) [pdf](#) [csv](#) [collapse](#)



Slope Angle (top), Land Cover (middle), Tree Cover (bottom)



OK



Devils Pass



7 Camp day 28 Devils Pass

McMillan Park


N




















← GRANITE CR.

DEVILS PASS →









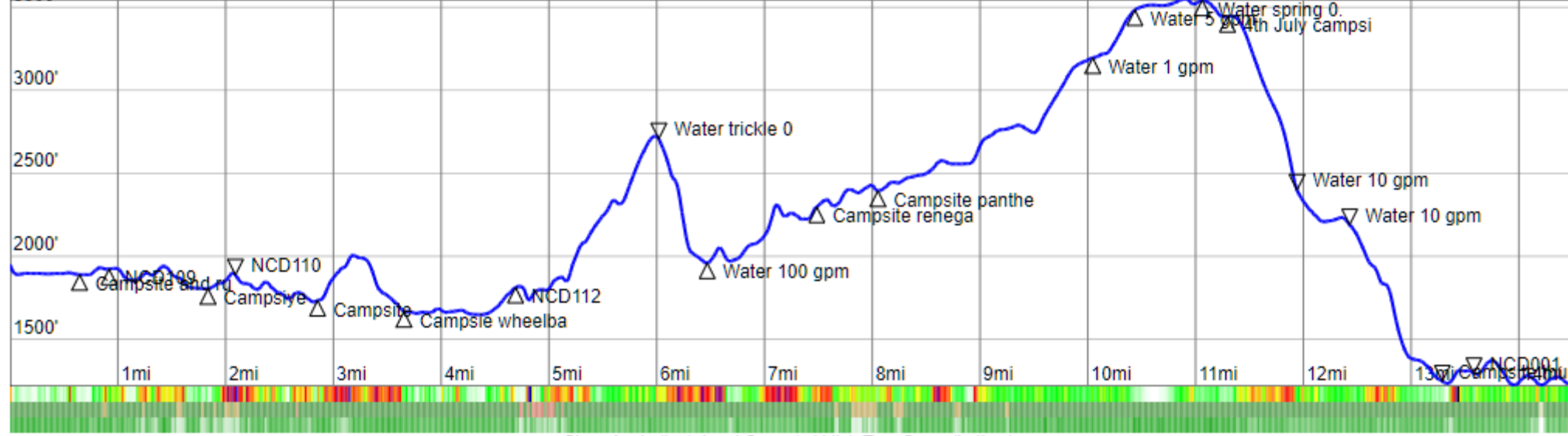


9 Day 8/30/21


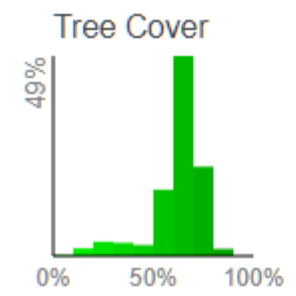
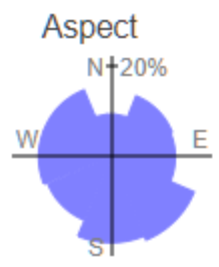
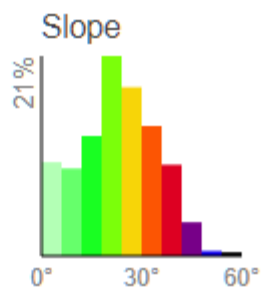
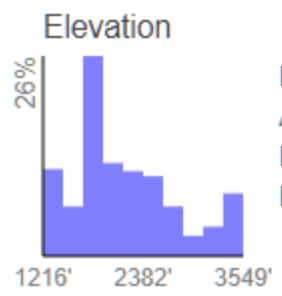
8/30/2021



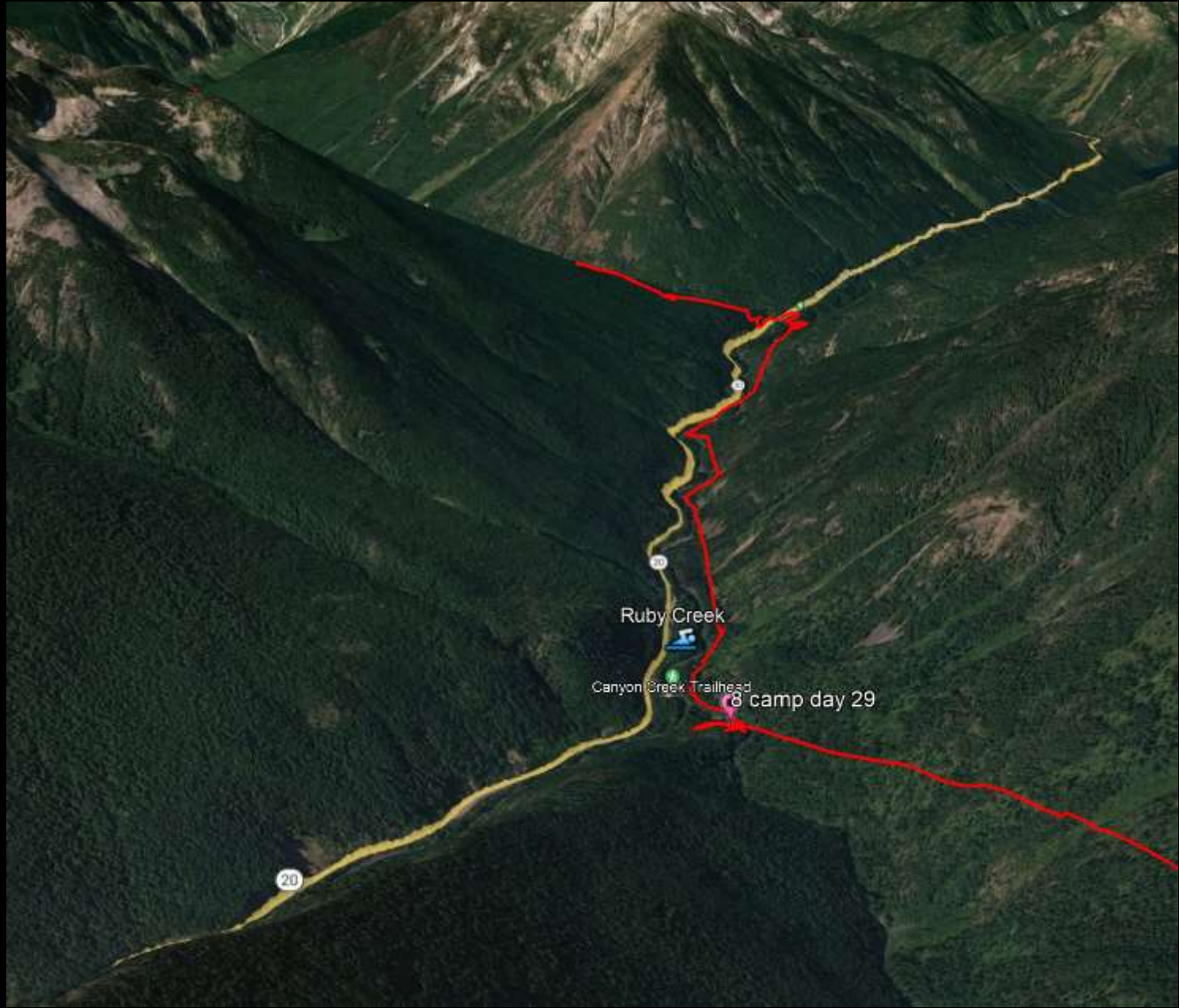
distance 14.6mi range 1216' to 3549' +4205' -4933' sampling interval 103' w/ 8.1x vertical exaggeration [resample](#) [png](#) [pdf](#) [csv](#) [collapse](#)



Slope Angle (top), Land Cover (middle), Tree Cover (bottom)



OK



















Northern Cascades 125

Northern Cascades National Park

Washington State

August 21-30th, 2021

- 125 miles
- 9 days
- 35,000 ft accent

Fun Logistic facts:

- Gateway towns: Seattle, Marblemount (permits)
- Best times to go including weather/climate: August
- Guide service used: Caltopo
- Permits required
- Other Immunizations: none
- Costs (excluding flights),
 - Guides: \$ 0/person/day
 - Food: \$6.00/person/day
 - Transport: Car+gas=\$300.00

Northern Cascades 125

https://youtu.be/1GWGRy_Cjco

Questions?

David Burdick

dwburdick@sustainablesteps.com

www.youtube.com/user/AdventureMuffin

https://www.youtube.com/channel/UC2HwOUByEoM_x7_YyuqGW6w



Adventure Muffin Productions

36 subscribers



Backpackers' Pajama Party
Sponsored by the Foothills Mountaineers

**Backpack The Ozette, Enchanted Valley and Gray
Wolf Loop Trails in Olympic NP, with Brian Talbert!**

Friday March 25, 2022 – 7-8:30PM


For tickets, go to www.mountaineers.org/events and search for Pajama Party

Northern
Cascades 125

Northern
Cascades
National Park

Washington
State

August
21-30th, 2021



Northern Cascades 125